




# Legend

## HISTORIC DISTRICTS

-  HIGH STREET HISTORIC DISTRICT (NJ & Nat'l Reg)
-  BURLINGTON CITY HISTORIC DISTRICT (NJ & Nat'l Reg)
-  BURLINGTON CITY MUNICIPAL HISTORIC DISTRICT

NOTE 1: BLOCK 12, LOT 59, 6 WEST PEARL STREET IS LISTED ON THE NJ REGISTER. NATIONAL REGISTER LISTING IS PENDING.

Block	Lot	Address / Site Name
8	1	208 Wood Street
8	2	222 Wood Street
8	3	232 Wood Street
8	4	234 Wood Street
8	5	236 Wood Street
8	6	238 Wood Street
14	1	302 Wood Street
14	8	308 Wood Street
14	9	310 Wood Street
14	10	312 Wood Street
14	11, 11.01	320 Wood Street
12	34	203 Wood Street
12	33	205 Wood Street
12	32	207 Wood Street
12	5.01	213 Wood Street, Revell House
12	31	217 Wood Street
12	30	219 Wood Street
12	29	221 Wood Street
12	27	223 Wood Street
12	26	227 Wood Street
13	1	301 Wood Street
13	2	303 Wood Street
13	3	305 Wood Street
13	4	307 Wood Street
13	5	309 Wood Street, Grant House
13	32	313 Wood Street
13	33	315 Wood Street
3	1, 2	W. Delaware Street
5	4, 5, 6	W. Delaware Street, St. Mary's School Complex
5	3	212 W. Delaware Street
5	2	202 W. Delaware Street, Shippen House
7	8	180 W. Delaware Street
7	4	158 W. Delaware Street
7	2	114 W. Delaware Street, Delaware House
9	8	46 W. Delaware Street, Grubb House
9	3	40 W. Delaware Street
14	12	135 W. Broad Street, St. Mary's Parish Buildings
13	56	39 W. Broad Street, Surveyor General Office
31	1	42 W. Broad Street, Kinsey House (Moose Hall)
13	49	43 W. Broad Street
13	50	45 W. Broad Street
29	5	130 W. Broad Street, Biddle Pugh House
17	22	207 W. Broad Street, Boudinot House
17	23	209 W. Broad Street, Bradford House
12	2	202 High Street, Hoskins House
12	12	228 High Street, Gardiner House
135	1	301 High Street, Burlington Pharmacy
13	35	320 High Street, Smith House
137	56	453 High Street, Pearson-How House
137	54	457 High Street, Cooper House
137	53	469 High Street, Lawrence House
137	50	417 High Street, Bloomfield House
13	18	6 W. Union Street
13	17	8 W. Union Street
13	16	10 W. Union Street
13	15	12 W. Union Street
13	14	11 W. Union Street
13	13	16 W. Union Street
13	12	18 W. Union Street
13	11	22 W. Union Street
13	10	24 W. Union Street
13	9	26 W. Union Street
13	8	28 W. Union Street
13	7	30 W. Union Street
13	6	34 W. Union Street
14	2	104 W. Union Street
14	3	106 W. Union Street
14	4	112 W. Union Street
14	5	114 W. Union Street
14	6	118 W. Union Street
14	7	120 W. Union Street
14	16	15 W. Union Street
12	18	17 W. Union Street
12	19	23 W. Union Street, Library
12	20	27 W. Union Street
12	22	31 W. Union Street
12	23	33 W. Union Street
12	24	35 W. Union Street
12	25	41 W. Union Street
8	7	101 W. Union Street
8	8	103 W. Union Street
8	9	105 W. Union Street
140	1	503 York Street, Fenimore House
131	38	201 E. Broad Street, Collins House
116	1	241 York Street, Home for Aged Women
116	1.01	Friends School House
13	31	Smith & Ellis Lanes, Carriage House
226	1.05	McNeal Mansion
114	7	215 Pearl Boulevard, Bethel A.M.E Church
114	8	225 Pearl Boulevard, Water Works



**ATTACHMENT 1A**  
**HISTORIC DISTRICT MAP**  
 CITY OF BURLINGTON  
 BURLINGTON COUNTY, NEW JERSEY

DATE: 06/17/14    SCALE: 1"=300'

**ENVIRONMENTAL RESOLUTIONS, INC.**  
 ENGINEERS, SCIENTISTS & PLANNERS  
 525 FELLOWSHIP ROAD, SUITE 300  
 MT. LAUREL, NEW JERSEY 08054-1719

NAME: H:\GIS\PROJECTS\40257\_03\HISTORIC DISTRICT MAP.MXD